



One Nation, One Map

Integrating Everything, Everywhere

Agendra Kumar
Esri India

Geospatial Infrastructure

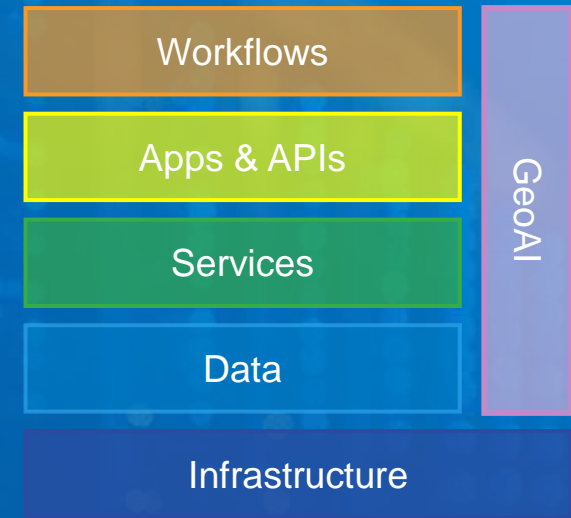
for National Sovereignty and Economic Growth

Building Strategic Autonomy

Open
Standards-Based



Scalable
Secure
Reliable

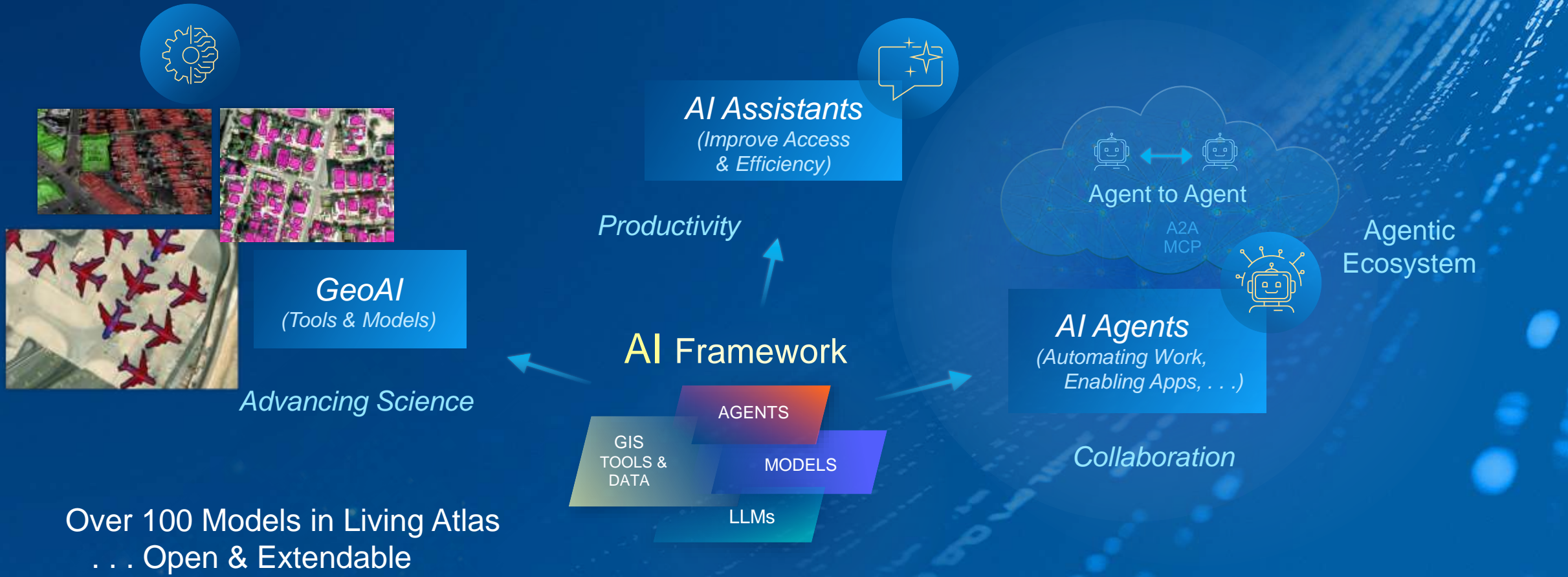


A Well-Architected Platform



GeoAI : Geospatial AI in Indo ArcGIS

Integrating the Power of GIS and AI



... This is only the beginning

Esri India's GIS and AI Competency Centre

Investment to Support Customer GIS Applications with AI



*At a New Facility in Noida . . .
....Many Innovations in Pipeline*

Indo ArcGIS Living Atlas

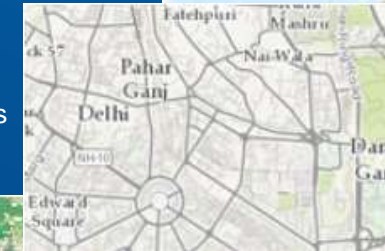
Over 800 layers of Ready-to-Use Indian Content and AI Models

- Curated by Esri India
- Over 6 - 8 million requests for Indian content every month



3D OpenStreetMap Layer

Elevation



Basemaps



Boundaries



Imagery

Authoritative

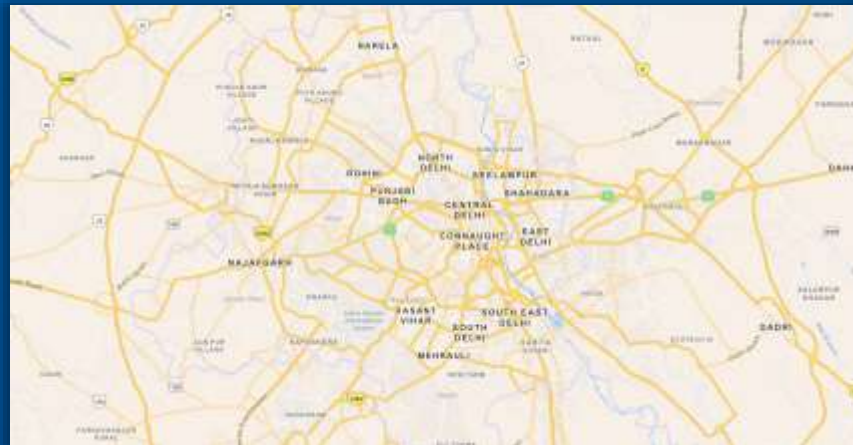
Land Cover Biodiversity
Basemaps Habitats Digipin
Transportation Landscape
Environment Movement Infrastructure
Hydro Traffic Business
Climate Elevation Boundaries
POI Demographics **Imagery**
Oceans Hazards
Bhuvan Soils Weather

- Globally Over 10,000 Maps, Layers and Datasets
- Updated Continuously
- Globally Billions of Requests Daily


*Global & Local Geographic Content . . .
About Everything*

Indo ArcGIS Base Maps

On Premise, Un-connected, Compliant



Annual Updates



Power of Advanced Remote Sensing and Analytics Combined with GIS

Geospatial intelligence in compliance with the National Geospatial Policy

Bharat ENVI

*In compliance with MII . . .
. . . Will be on GeM soon*



Thank You...