



# Spatially Enabling the Intelligent Enterprise

## Business Intelligence – GeoBuiz 2019

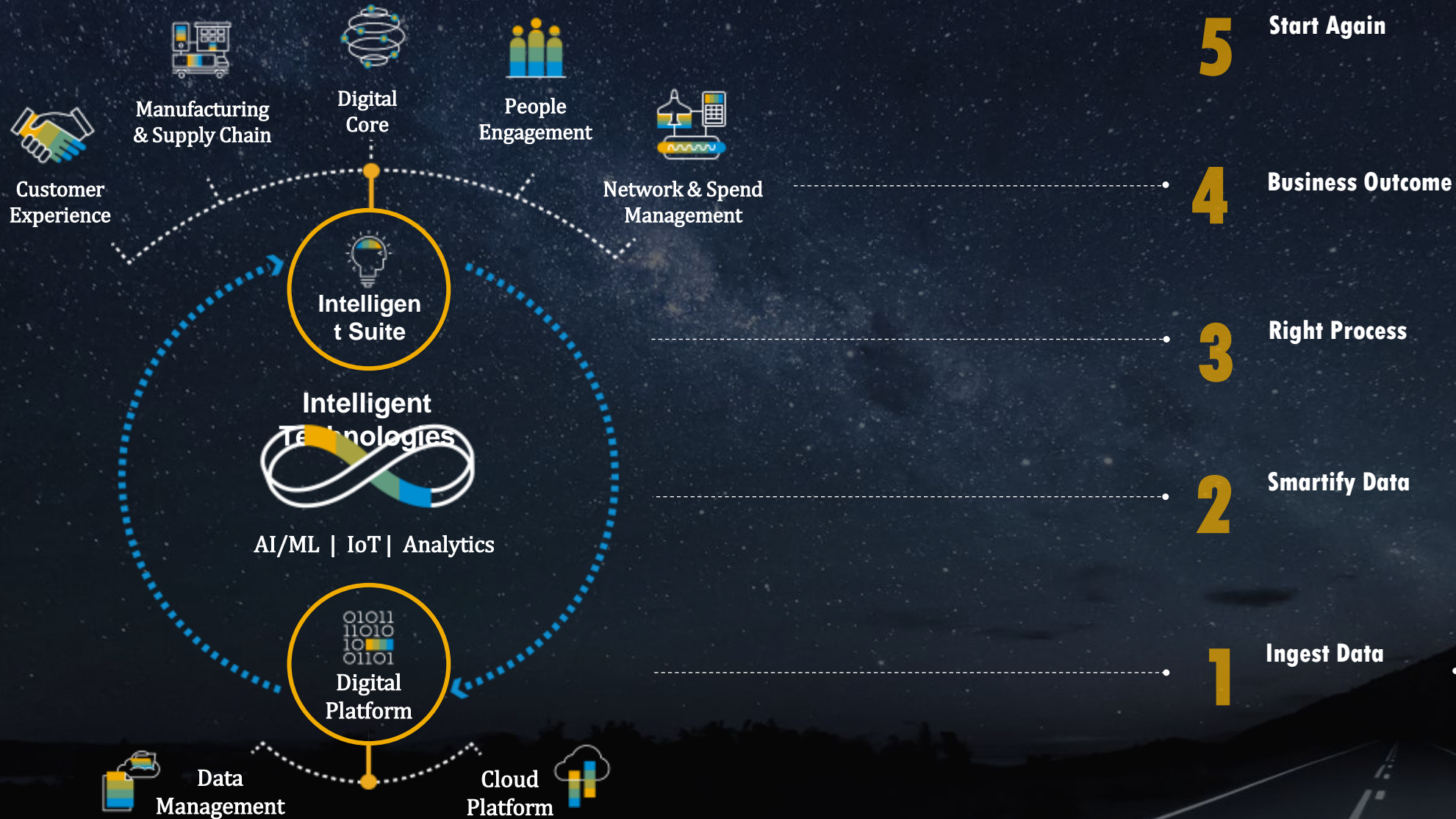
Hinnerk Gildhoff, Head of SAP HANA Spatial & Graph

January, 2019

PUBLIC



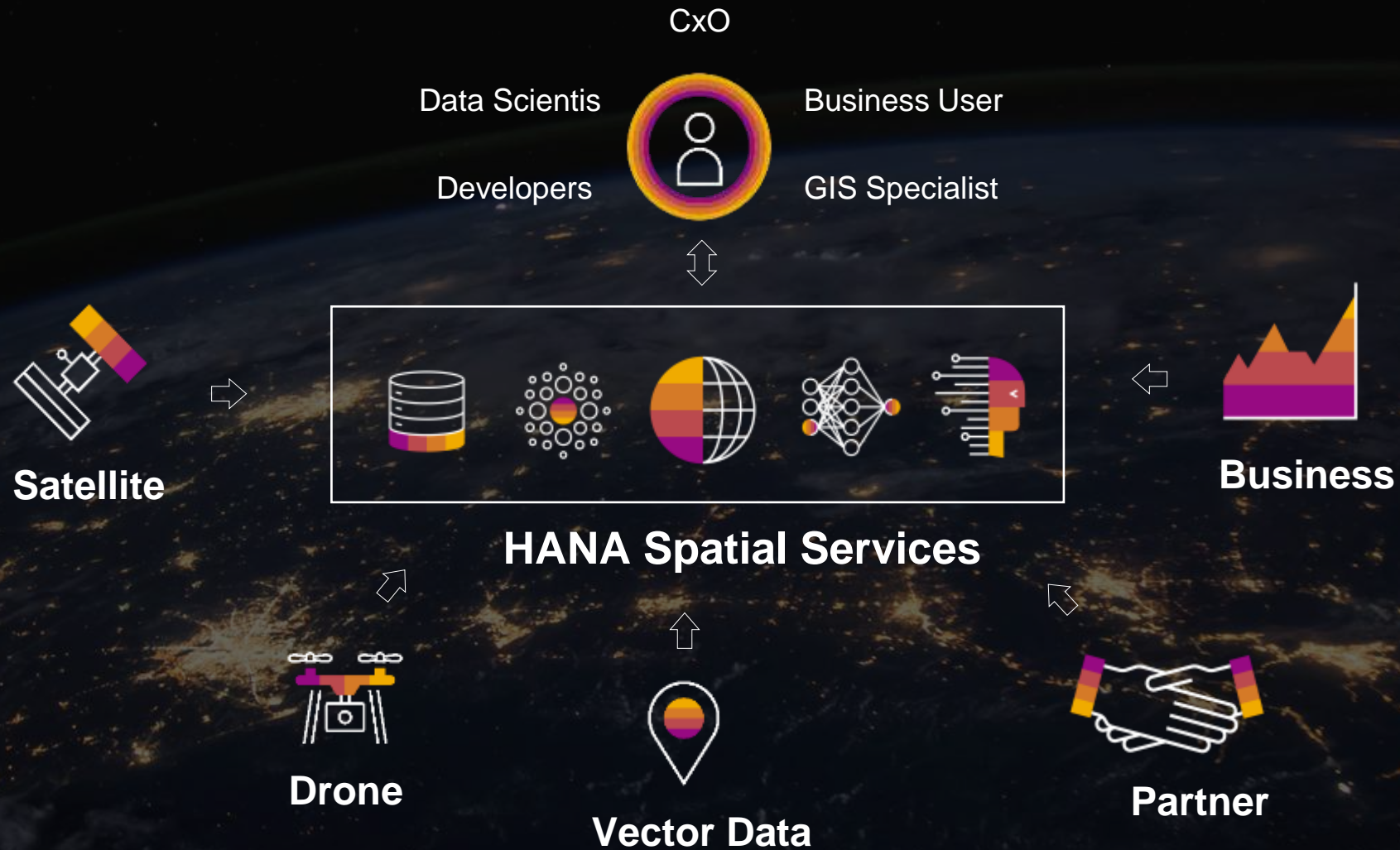
# Intelligent Enterprise





# SAP HANA Spatial

## Spatial Business Platform

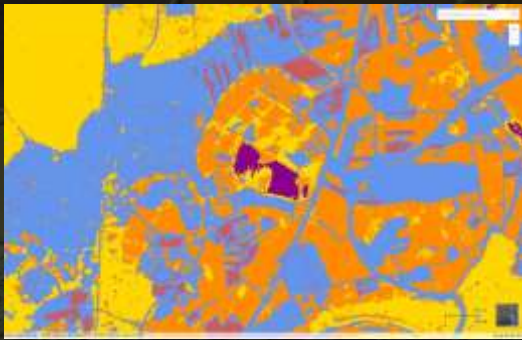




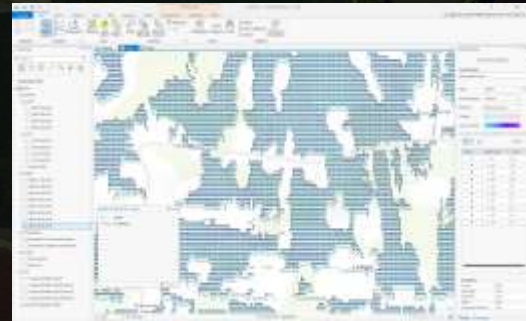
# Intelligent Supply Chain Management

## Optimized Business Decision


### 1. Identify plantations



### 2. Get historical spatial data & correlate with business data



### 3. Find key drivers and build yield prediction model



### 4. Run model 24/7 and improve business decisions





# Thank you

## **SAP HANA Spatial**

<https://help.sap.com/viewer/cbbbfc20871e4559abfd45a78ad58c02/2.0.03/en-US>

## **SAP HANA Spatial Services**

<https://help.sap.com/viewer/16e86e562ffa46a09ba1174616af11e5/1.0/en-US>

## **Hinnerk Gildhoff**

Head of SAP HANA Spatial & Graph

[hinnerk.gildhoff@sap.com](mailto:hinnerk.gildhoff@sap.com)

[@HinnerkGildhoff](https://twitter.com/HinnerkGildhoff) 

