

Leslie Jones, PhD



Geospatial Information Officer, State of Alaska



Executive Director, Alaska Geospatial Council



Affiliate Research Professor, University of Alaska



National Geospatial Advisory Committee (2023-present)



Power in Partnerships

Characteristics of successful partnerships

- SHARED VISION AND GOALS
- MUTUAL TRUST AND RESPECT
- COMPLEMENTARY STRENGTHS
- CLEAR LEADERSHIP AND GOVERNANCE
- SHARED CONTRIBUTION, BENEFITS AND RECOGNITION

Coalition of the willing

Systemic Change for all sectors

FUNDING/GOVERNANCE

- Require multi-sector partnerships for funding
- Create position descriptions with cross-sector coordination

INCENTIVIZE Individuals

- Performance based incentives (awards, financial, reviews)
- Publicize and recognize people for their partnerships

INCENTIVIZE Organizations

- In-kind contributions/funding for partnerships
- Long-term cross-sector, consortium partnerships
- Goals, metrics, and accountability

CULTURE SHIFT

- Promote cultural shift that values and rewards collaboration
- Cross-sector fellowships and internships for upcoming generations

Coordinated Approach for States

State Councils

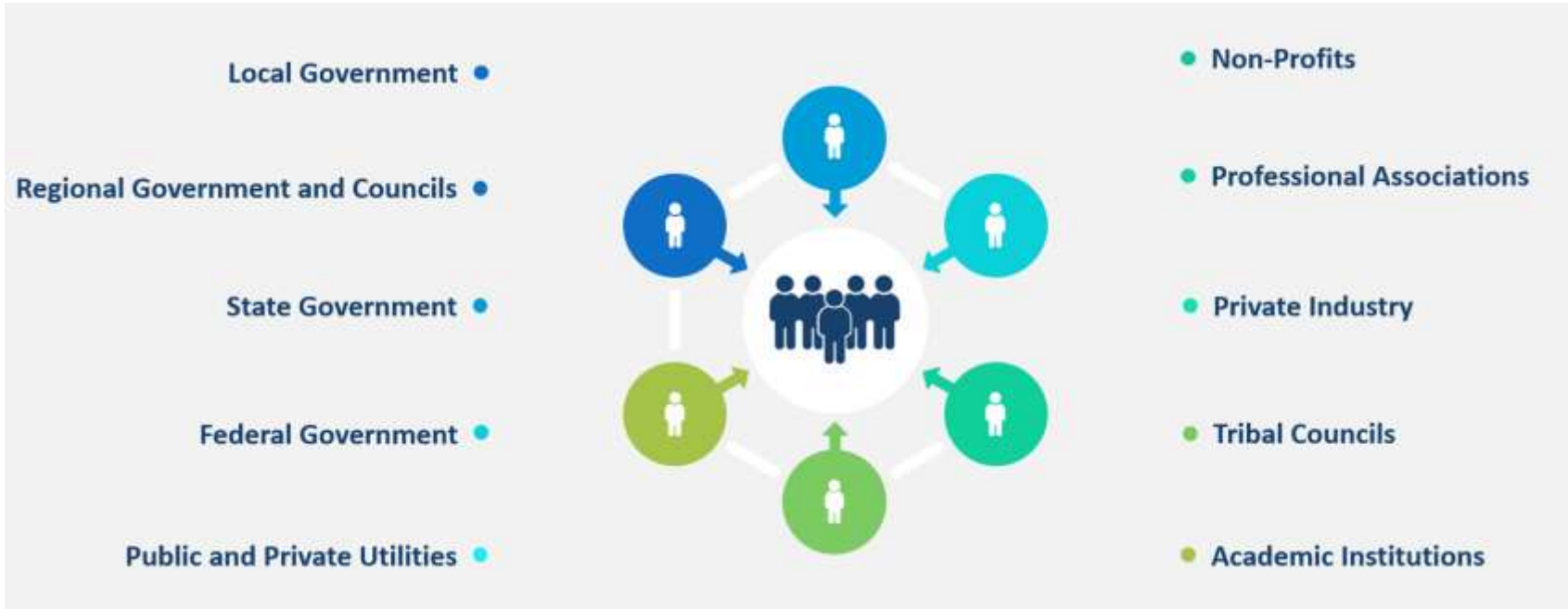


Alaska Geospatial Council

Coordinating across agencies to provide public access to geospatial data and maps critical to decision-making
Supporting economic development and the public safety and well-being of Alaskans

Vision

To create a sustainable statewide geospatial framework to provide technology, policies, standards, and human resources necessary to improve the availability of geospatial information to all Alaskans.

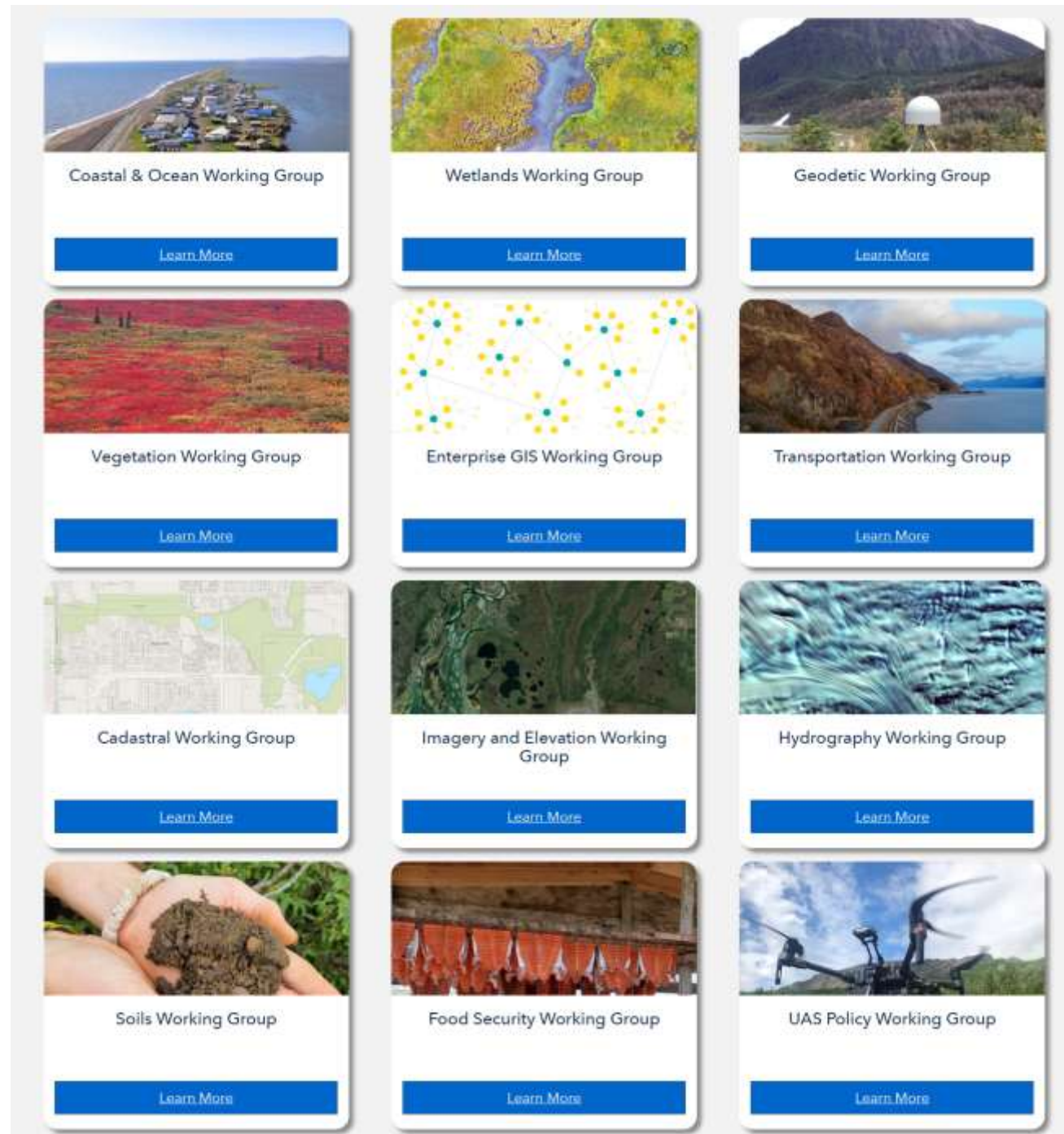




VOLUNTEER BASED Working Groups

Coming soon...

- Energy
- Utilities



Alaska Geospatial Council

Strategic Goals



COORDINATION



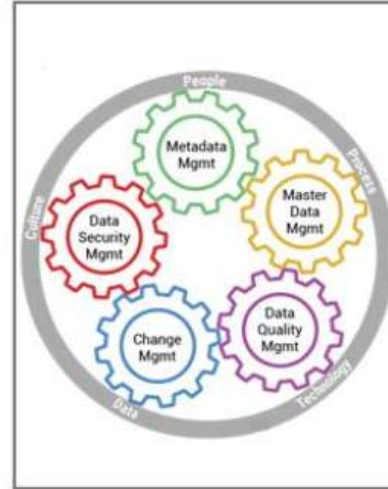
1 Build Collaborative Relationships

DATA SHARING



2 Shared Geospatial Framework

GOVERNANCE



3 Establish Governance

ANALYTICS



4 Provide Access to Self-service Tools

CULTURE



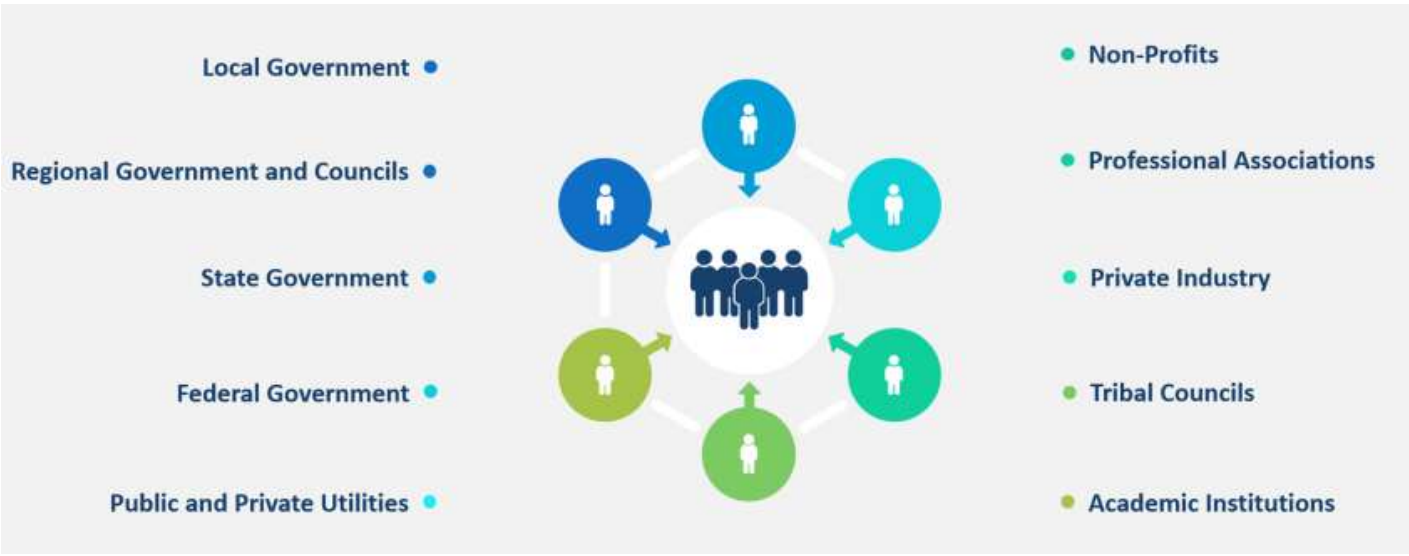
5 Enhance Capabilities and Literacy

State Spatial Data Infrastructures

Connect people with information



Public and restricted



Alaska Geospatial Council Outcomes



Reduced duplication

Cross-sector collaborative funding

Policy and program recommendations (private/public)

Align cross-sector goals with organizational expenditures

Data Sharing (public and restricted)

Meet goals faster and more effectively

Coalition of the willing

Alaska GeoSummit

